





































Num	Dist	Prev	Type	Note	Next
1.	0.0	0.0		Start of route	0.9
2.	0.9	0.9		L onto Ford Street	0.1
3.	1.0	0.1		R onto Joseph C. Wilson Boulevard	1.5
4.	2.5	1.5		At roundabout, take exit 1 onto Joseph C. Wilson Boulevard	0.3
5.	2.9	0.3		L onto Elmwood Avenue	0.1
6.	3.0	0.1		Continue onto Elmwood Avenue	0.5
7.	3.4	0.5		R onto East Drive	0.2
8.	3.6	0.2		R onto Crittenden Boulevard	0.4
9.	4.0	0.4		L onto Kendrick Road	0.5
10.	4.5	0.5		Continue onto Kendrick Road	0.1
11.	4.6	0.1		At roundabout, take exit 1 onto East River Road, CR 84	16.1
12.	20.7	16.1		R onto Barilla Drive	1.1
13.	21.8	1.1		L onto West Main Street, US 20, NY 5	0.3
14.	22.1	0.3		R onto Wadsworth Avenue, NY 39	1.4
15.	23.4	1.4		Continue onto Avon Geneseo Road, NY 39	7.4
16.	30.8	7.4		Continue onto Avon Road, NY 39	0.5
17.	31.4	0.5		R onto South Street, US 20A, NY 39	0.1
18.	31.5	0.1		Slight L onto Mount Morris Road, US 20A, NY 39	0.8
19.	32.3	0.8		Continue onto Mount Morris Road, US 20A, NY 39, NY 63	5.3
20.	37.5	5.3		R onto Main Street, NY 36	3.4
21.	40.9	3.4		L onto Main Street, US 20A, NY 36, NY 39	0.1
22.	41.1	0.1		R onto York Road, NY 36	4.1
23.	45.1	4.1		L onto Genesee Street, NY 63	4.9
24.	50.0	4.9		Continue onto Big Tree Road, NY 63	5.7
25.	55.7	5.7		Sharp R onto Telephone Road, US 20	2.3
26.	58.0	2.3		Slight R	0.0
27.	58.1	0.0		Slight R	0.0
28.	58.1	0.0		Slight R	0.1
29.	58.2	0.1		Slight R onto Lake Street, NY 19	4.8
30.	63.0	4.8		Slight L onto Clay Street, NY 19	0.4
31.	63.4	0.4		R onto Main Street, NY 5	7.1
32.	70.5	7.1		At roundabout, take exit 1 onto State Street, NY 5	0.2
33.	70.7	0.2		Continue onto State Street, NY 5	1.8
34.	72.5	1.8		Continue onto Caledonia Avon Road, NY 5	1.2
35.	73.7	1.2		Slight L onto Caledonia Avon Road, NY 5	1.7
36.	75.4	1.7		L onto West River Road, CR 84	4.8

75.4 miles. +2117/-2046 feet

Num	Dist	Prev	Type	Note	Next
37.	80.2	4.8	←	L onto South Road, CR 141	2.5
38.	82.6	2.5	→	R onto Union Street	1.6
39.	84.2	1.6	→	R onto Scottsville Mumford Road, NY 383	1.7
40.	85.8	1.7	↑	Continue onto Caledonia Avenue, NY 383	0.2
41.	86.0	0.2	→	R onto Main Street, NY 383	0.4
42.	86.4	0.4	←	L onto Church Street	0.8
43.	87.1	0.8	↑	Continue onto Browns Road	0.4
44.	87.5	0.4	←	Slight L onto South Sheffer Road	0.1
45.	87.7	0.1	→	Slight R onto Reed Road	2.3
46.	89.9	2.3	←	L onto Ballantyne Road	0.5
47.	90.4	0.5	→	R onto Humphrey Road	0.8
48.	91.2	0.8	↑	Continue onto Brook Road	2.6
49.	93.7	2.6	←	L onto Scottsville Road, NY 383	1.6
50.	95.4	1.6	←	Slight L onto Scottsville Road, NY 383	1.4
51.	96.8	1.4	→	R onto Genesee Valley Greenway	0.0
52.	96.8	0.0	←	L onto Genesee Valley Greenway	0.6
53.	97.4	0.6	↑	Continue onto Genesee Valley Greenway	0.4
54.	97.8	0.4	→	R onto Genesee Valley Greenway	0.0
55.	97.8	0.0	←	Slight L onto Genesee Valley Greenway	0.9
56.	98.7	0.9	↑	Continue onto Genesee Valley Greenway	0.0
57.	98.8	0.0	→	R onto Genesee Valley Greenway	0.2
58.	99.0	0.2	→	Slight R onto Genesee Valley Greenway	0.5
59.	99.4	0.5	↑	Continue onto Genesee Valley Greenway	0.5
60.	99.9	0.5	→	Slight R onto Genesee Riverway Trail	0.5
61.	100.5	0.5	←	Slight L onto Genesee Riverway Trail	0.2
62.	100.7	0.2	↑	Continue onto Genesee Riverway Trail	0.4
63.	101.1	0.4	←	Slight L	0.0
64.	101.2	0.0	←	L	0.0
65.	101.2	0.0	→	R onto Exchange Boulevard, NY 383	0.8
66.	102.0	0.8	☒	End of route	0.0

26.6 miles. +526/-600 feet